





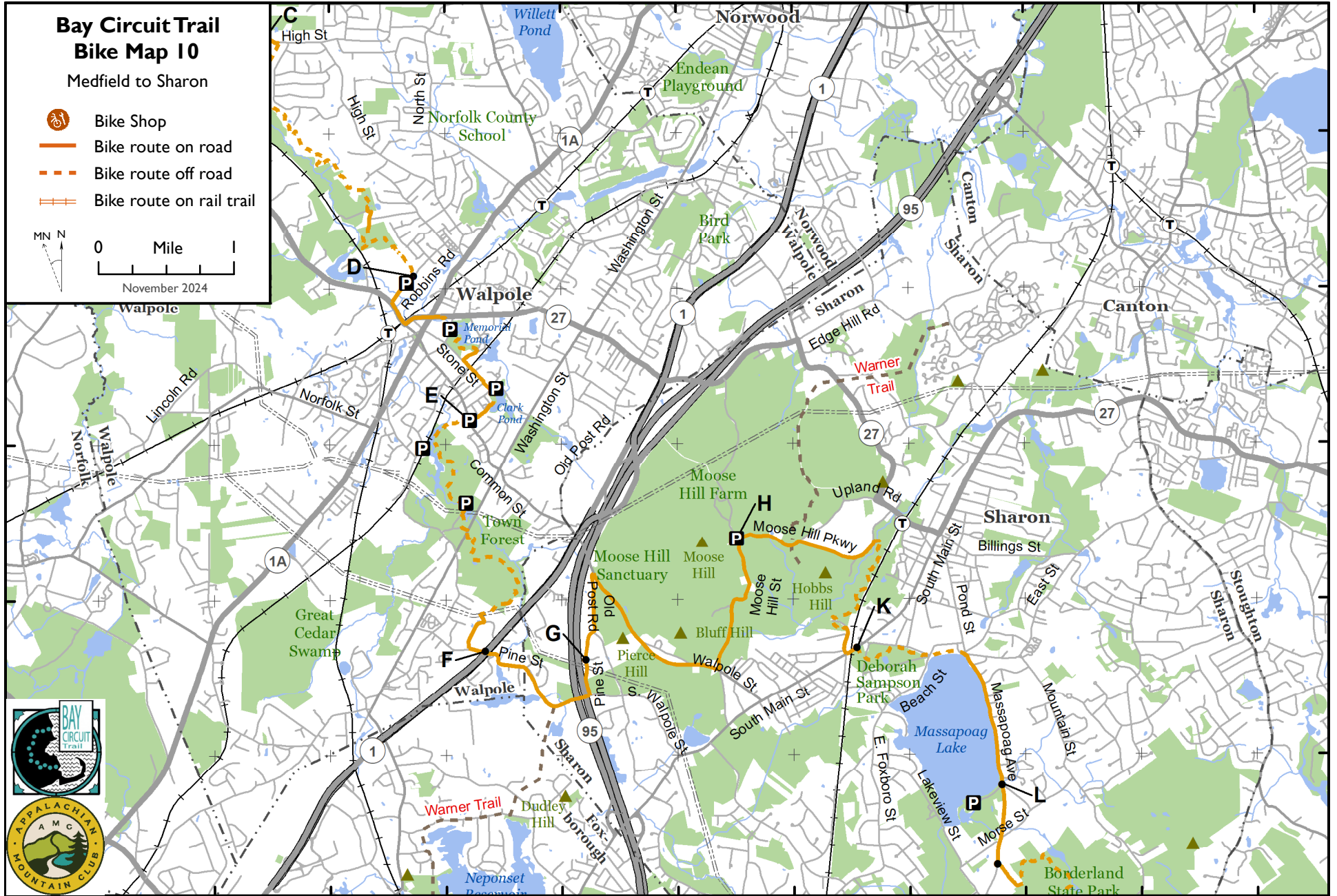
71°18'W 71°17'W 71°16'W 71°15'W 71°14'W 71°13'W 71°12'W 71°11'W 71°10'W 71°9'W 71°8'W

42°10'N
42°9'N
42°8'N
42°7'N
42°6'N

Bay Circuit Trail Bike Map 10

Medfield to Sharon

-  Bike Shop
-  Bike route on road
-  Bike route off road
-  Bike route on rail trail



Disclaimer and Cautions: The Appalachian Mountain Club, as the advocate and promoter of the Bay Circuit Trail, expressly disclaims responsibility for injuries or damages that may arise from using the trail. We cannot guarantee the accuracy of maps or completeness of warnings about hazards that may exist. Portions of the trail are along roads or train tracks and involve crossing them. Users should pay attention to traffic and walk on the shoulder of roads facing traffic, not on the pavement, cross only at designated locations and use extreme care. Children and pets need to be closely monitored and under control. Bay Circuit Trail maps are intended for personal use only. Reproduction for commercial purposes is prohibited. ©Appalachian Mountain Club